














Lake Michigan

Map #14 Waterfront "Filling in the Gaps" - North

Land Characteristics

-  Shore Zone Gap
-  North Country Trail - Hiking/Walking, Mountain Biking
-  Cross Country Skiing
-  Little Traverse Wheelway
-  Snowmobile Trail
-  Municipal Boundary
-  Lakes
-  Perennial Stream
-  Intermittent Stream/Drain

Land with Recreation Value:
(with public access to facilities)

-  Little Traverse Conservancy Preserves
-  Local Public Land
-  Private Facilities with Public Access
-  State Public Land

- 1 - Blissfest Music Organization
- 4 - Cross Village Community Center
- 6 - Emmet County Sportsmens Club
- 7 - Middle Village Park
- 14 - Cross Village Township Park
- 15 - Readmond Twp. Park
- 18 - Wilderness State Park
- 19 - Wycamp Lake Public Access
- 30 - Readmond Township 26 acre parcel
- 31 - Little Traverse Bay Band Property
- 32 - Cross Village Township 14.5 acre parcel

*Partnerships
for
CHANGE*

