
















Friendship Township Recreation, Open Space and Natural Resources Map & Guide




Land Characteristics

-  Municipal Boundary
-  North Country Trail - Hiking/Walking, Mountain Biking
-  Cross Country Skiing
-  Little Traverse Wheelway
-  Snowmobile Trail
-  Perennial Stream
-  Intermittent Stream/Drain
-  Lakes
-  Critical Dunes
-  Prime Agricultural Soils
-  High Value Wetlands

Land with Recreation Value: (with public access to facilities)

-  Little Traverse Conservancy Preserves
-  Local Public Land
-  Private Facilities with Public Access
-  State Public Land

Land with Open Space Value: (limitations on public access)

-  Airport Facility
-  Private Conservancy Easements
-  Private Golf Courses & Open Space

- 1 - Blissfest Music Organization
- 2 - Boyne Highlands
- 3 - Chestnut Valley Golf Course
- 4 - Cross Village Community Center
- 5 - Emmet County Recreation Site
- 6 - Emmet County Sportsmens Club
- 7 - Middle Village Park
- 8 - Griffin Arena
- 9 - Little Traverse Community Center & Beach
- 10 - Little Traverse Golf Course
- 11 - Little Traverse Boat Launch
- 12 - Little Traverse Twp. Scenic Park
- 13 - Nubs Nob Ski Resort
- 14 - Cross Village Township Park
- 15 - Readmond Twp. Park
- 16 - Thorne Swift Nature Preserve
- 17 - True North Golf Course
- 18 - Wilderness State Park
- 19 - Wycamp Lake Public Access



Map Prepared in 2005 by:

